










## Mobile Device Applications – Revised 02/02/22

	<p><b>Clatsop County Lincoln Alerts Mobile App</b></p> <p>Opt-in subscribers can download the “Everbridge – for Everbridge and Nixle Alerts” mobile app. The mobile app allows users to update their profile information, receive notifications through the app, and when requested provide critical information such as pictures of damages or assessments of the emergency event from the users perspective.</p> <p>Opt-in Subscribers must have their user name and password handy for their first sign-in of the mobile app. The mobile app will then be connected to the users profile information in our Lincoln County Lincoln Alerts program. *If you frequently travel or live in a neighboring county you can access your profiles from both Counties. Columbia, Tillamook, and Washington counties all use the same emergency notification powered by Everbridge as Clatsop County does.</p>												
	<p><b>FEMA Preparedness App with National Weather Service Notices</b></p> <ul style="list-style-type: none"><li>Alerts from the National Weather Service: Receive severe weather alerts for up to five locations across the U.S. and see information about how to stay safe.</li><li><a href="#">Disaster Reporter</a>: Upload and share photos of damage and recovery efforts.</li><li>Maps of disaster resources: Locate and receive driving directions to open shelters and disaster recovery centers.</li><li>Apply for assistance: Easily access DisasterAssistance.gov to apply for federal disaster assistance.</li><li>Custom emergency safety information: Save a custom list of the items in your family’s emergency kit, as well as the places you will meet in case of an emergency.</li><li>Safety tips: Receive safety and preparedness reminders and learn how to stay safe before, during, and after over 20 types of hazards, including floods, hurricanes, tornadoes and earthquakes.</li><li>Information in Spanish: Easily toggle between English and Spanish for all features of the app.</li></ul> <p><a href="https://www.fema.gov/mobile-app">https://www.fema.gov/mobile-app</a></p>												
	<p><b>National Weather Service</b></p> <p>Current Conditions Mobile Version</p> <p>Save to your mobile device bookmark - <a href="http://mobile.weather.gov/#typeLocation">http://mobile.weather.gov/#typeLocation</a></p>												
	<p><b>Tsunami Evacuation App</b></p> <p><b>NANOOS – <a href="#">NANOOS : Mobile Apps</a></b></p> <p><b>Features</b></p> <ul style="list-style-type: none"><li>View the most recent data from all NANOOS observing assets</li><li>View 24-hour, 7 day and 30 day plots of data for trends in conditions</li><li>Share plots via email or SMS</li><li>Data display in either scientific or common units</li></ul>												
	<p><b>American Red Cross Preparedness App</b></p> <p>The <b>American Red Cross</b> provides different disaster preparedness apps in English and Spanish to deal with first aid emergencies, weather emergencies, natural disasters and pet emergencies. Users can download the apps for free at <a href="http://www.redcross.org/mobileapps">http://www.redcross.org/mobileapps</a>.</p> <table><tr><td>Hero Care</td><td>First Aid</td><td>Blood Donation</td><td>Pet First Aid</td></tr><tr><td>Emergency (all)</td><td>Tornado</td><td>Hurricane</td><td>Earthquake</td></tr><tr><td>Flood</td><td></td><td></td><td></td></tr></table>	Hero Care	First Aid	Blood Donation	Pet First Aid	Emergency (all)	Tornado	Hurricane	Earthquake	Flood			
Hero Care	First Aid	Blood Donation	Pet First Aid										
Emergency (all)	Tornado	Hurricane	Earthquake										
Flood													

	<p><b>Oregon Department of Transportation – Tripcheck Mobile</b>  Save to your mobile device bookmark –  <a href="http://m.tripcheck.com">http://m.tripcheck.com</a> or <a href="http://www.tripcheck.com/mobile">http://www.tripcheck.com/mobile</a>  TripCheck Mobile uses a simple menu structure formatted specifically for navigation by mobile keypads. The information provided is targeted at those motorists making ‘in route’ travel decisions. Because of this focus, <b>certain TripCheck information is not presented</b> in the mobile format (Scenic Byways, Rest Areas, FAQs, for example). The TripCheck Mobile site presents the same incidents and road condition information as the main TripCheck.com web site.  <a href="http://www.tripcheck.com">www.tripcheck.com</a></p>
	<p><b>Center for Disease Control (CDC)</b>  Important Public Health Information 24/7  iOS and Android users can enjoy a <b>greater variety of content</b> such as stories, videos, podcasts, journals and blogs. <b>Organize your app home screen</b> so the information that’s most important to you appears first! Turn off the sources you don’t want with just a flip of a switch and reset it all with the tap of a button. <a href="https://www.cdc.gov/mobile/mobileapp.html">https://www.cdc.gov/mobile/mobileapp.html</a></p>
	<p><b>US Geological Survey</b>  <b>ShakeMap</b> and <b>ShakeCast</b> are post-earthquake information tools for rapid situational awareness, using data from seismic monitoring systems to help emergency managers gauge an earthquake’s impact and plan response activities. These tools can be found at <a href="http://earthquake.usgs.gov">earthquake.usgs.gov</a>.</p>
	<p><b>American Red Cross - Earthquake</b>  Be ready for an earthquake with Earthquake by American Red Cross. Receive alerts and notifications when an earthquake occurs, prepare your family and home, find help and let others know you are safe even if the power is out – a must have for anyone who lives in an earthquake-prone area or has loved ones who do  To download: text “GETQUAKE” to 90999 or search “Red Cross Earthquake” in the <a href="#">Apple App Store</a> or <a href="#">Google Play</a>.</p>
	<p><b>QuakeFeed</b> is the #1 Earthquake App for iOS!  - Quick and very easy to use  - Nearby Alerts for earthquakes near you  - Regional Alerts for monitoring countries, US states and seismically active areas  - Choose from several different alert sounds  - Curated earthquake news and announcements  - Eight beautiful base maps plus plate lines  <a href="https://itunes.apple.com/us/app/quakefeed-earthquake-alerts/id403037266?mt=8">https://itunes.apple.com/us/app/quakefeed-earthquake-alerts/id403037266?mt=8</a></p>
	<p><b>MyShake</b> - Now available in California, Oregon, and Washington  To receive earthquake warnings, individuals and family members can download the <a href="#">MyShake App</a> and ensure phone settings are adjusted to receive emergency alerts, including:</p> <ul style="list-style-type: none"> <li>- <b>MyShake App:</b> Free smartphone app that provides iPhone and Android users with audio and visual warnings [magnitude 4.5 or higher and Modified Mercalli Intensity III (weak) shaking]. Available at in the <a href="#">Apple App</a> and <a href="#">Google Play</a> stores;</li> <li>- <b>Android Earthquake Alerts:</b> Android phones with updated operating systems are automatically subscribed to Android Earthquake Alerts, which uses the same technology as the MyShake App; and</li> <li>- <b>Wireless Emergency Alerts (WEAs):</b> No-cost text messages for emergency situations [magnitude 5.0 or higher and Modified Mercalli Intensity IV (light) shaking].</li> </ul>
	<p><b>National Public Radio Labs</b>  NPR Labs has developed technology that utilizes secure satellite and over-the-air broadcasts to provide emergency information to the 36 million Americans who are deaf and hard-of-hearing using a battery-operated radio and Android tablet. This collaboration with the Department of Homeland Security Science &amp; Technology Directorate, FEMA, and 25 local public radio stations in the Gulf Coast could be expanded to partnerships with other local, state, and regional entities.</p>

	<p><b>Lantern Live</b> is a mobile app that allows users to report the operational status of local gas stations, find fuel, and look up power outage maps from local utilities, while also accessing useful tips and guidelines. Lantern Live is available for Android at Google Play: <a href="https://play.google.com/store/apps/details?id=gov.doe.lanternlive">https://play.google.com/store/apps/details?id=gov.doe.lanternlive</a></p>
	<p><b>California Wildfire App</b>, State of California (State of Oregon does not have a mobile app or resource site)  <a href="http://www.readyforwildfire.org/Ready-for-Wildfire-App/">http://www.readyforwildfire.org/Ready-for-Wildfire-App/</a></p>
	<p><b>Oregon AIR</b> – Developed for Oregon DEQ - <a href="#">Department of Environmental Quality : Air Quality Today : Air Quality : State of Oregon</a></p> <ul style="list-style-type: none"> <li>- The data displayed in this application was acquired from air quality monitoring stations operated by Oregon Department of Environmental Quality and Lane Regional Air Protection Agency.</li> <li>- The data displayed are the most current available.</li> <li>- All readings are preliminary and subject to change during final review.</li> <li>- New AQI readings will be available at approximately 15-20 minutes past the hour.</li> </ul>
	<p><b>Avenza Maps</b> - <a href="#">Avenza Maps - Discover Hiking, Recreation, Topographic &amp; Park Maps With Offline Use on iOS and Android</a></p> <ul style="list-style-type: none"> <li>- A mobile app that allows you to download maps for offline use on iOS or Android smartphone or tablet.</li> <li>- You can use your device's build-in GPS to track your location on the map</li> <li>- You can access the ODF Fire Maps</li> </ul>