

CLATSOP COUNTY BILLING RATES BY CODE AREA 2008-09

TAX CODE 08-01				TAX CODE 08-02				TAX CODE 08-03						
SCHOOL	GENERAL	EXEMPT	TOTAL	SCHOOL	GENERAL	EXEMPT	TOTAL	SCHOOL	GENERAL	EXEMPT	TOTAL			
CLATSOP COUNTY	1.6238		1.6238	CLATSOP COUNTY	1.6238		1.6238	CLATSOP COUNTY	1.6238		1.6238			
PORT OF ASTORIA	.1256	.0929	2.185	PORT OF ASTORIA	.1256	.0929	2.185	PORT OF ASTORIA	0.1256	0.0929	0.2185			
COMM COLLEGE	.7785		.7785	COMM COLLEGE	.7785		.7785	COMM COLLEGE	0.7785		0.7785			
4H & EXT SERV	.0534		.0534	4H & EXT SERV	.0534		.0534	4H & EXT SERV	0.0534		0.0534			
NW REGIONAL ESD	.1538		.1538	NW REGIONAL ESD	.1538		.1538	NW REGIONAL ESD	0.1538		0.1538			
ROAD 1	1.0175		1.0175	ROAD 1	1.0175		1.0175	ROAD 1	1.0175		1.0175			
SCHOOL 8	3.7690		3.7690	SCHOOL 8	3.7690		3.7690	SCHOOL 8	3.769		3.769			
CARE CENTER	.1763		.1763	ELLSIE VINE RFPD	1.3009		1.3009	MIST BIRK RFPD	2.0875		2.0875			
CLATSOP CO LAW	.7185		.7185	CARE CENTER	.1763		.1763	CARE CENTER	0.1763		0.1763			
SUNSET TRANS	.1620		.1620	CLATSOP CO LAW	.7185		.7185	CLATSOP CO LAW	0.7185		0.7185			
BILLING RATE	4.7013	3.8771	.0929	8.6713	BILLING RATE	4.7013	5.1780	.0929	9.9722	BILLING RATE	4.7013	5.9646	.0929	10.7588

TAX CODE 10-01				TAX CODE 10-02				TAX CODE 10-03				TAX CODE 10-04							
SCHOOL	GENERAL	EXEMPT	TOTAL	SCHOOL	GENERAL	EXEMPT	TOTAL	SCHOOL	GENERAL	EXEMPT	TOTAL	SCHOOL	GENERAL	EXEMPT	TOTAL				
CLATSOP COUNTY	1.4401		1.4401	CLATSOP COUNTY	1.6238		1.6238	CLATSOP COUNTY	1.6238		1.6238	CLATSOP COUNTY	1.6238		1.6238				
CLATSOP COUNTY L/O	.0900		.0900	PORT OF ASTORIA	.1256	.0929	2.185	PORT OF ASTORIA	.1256	.0929	2.185	PORT OF ASTORIA	.1256	.0929	2.185				
CLATSOP COUNTY UR	.0937		.0937	COMM COLLEGE	.7785		.7785	COMM COLLEGE	.7785		.7785	COMM COLLEGE	.7785		.7785				
PORT OF ASTORIA	.1180	.0873	2.053	4H & EXT SERV	.0534		.0534	4H & EXT SERV	.0534		.0534	4H & EXT SERV	.0534		.0534				
PORT OF ASTORIA UR	.0076	.0056	0.132	NW REGIONAL ESD	.1538		.1538	NW REGIONAL ESD	.1538		.1538	NW REGIONAL ESD	.1538		.1538				
COMM COLLEGE	.7310		.7310	ROAD 1	1.0175		1.0175	ROAD 1	1.0175		1.0175	ROAD 1	1.0175		1.0175				
COMM COLLEGE UR	.0475		.0475	SCHOOL 10	4.9305	.2594	5.1899	SCHOOL 10	4.9305	.2594	5.1899	SCHOOL 10	4.9305	.2594	5.1899				
4H & EXT SERV	.0502		.0502	UNION HEALTH	.1365	.2579	.3944	UNION HEALTH	.1365	.2579	.3944	UNION HEALTH	.1365	.2579	.3944				
4H & EXT SERV UR	.0032		.0032	SUNSET PARK	.9280		.9280	SUNSET PARK	.9280		.9280	SUNSET PARK	.9280		.9280				
NW REGIONAL ESD	.1444		.1444	CLATSOP CO LAW	.7185		.7185	CLATSOP CO LAW	.7185		.7185	CLATSOP CO LAW	.7185		.7185				
NW REGIONAL ESD UR	.0094		.0094	SUNSET TRANSPORT	.1620		.1620	SUNSET TRANSPORT	.1620		.1620	SUNSET TRANSPORT	.1620		.1620				
SEASIDE	2.9759	.3040	3.2799	BILLING RATE	5.8628	4.7653	.6102	11.2383	BILLING RATE	5.8628	4.7653	.6102	11.2383	BILLING RATE	5.8628	4.7653	.6102	11.2383	
SEASIDE L/O	.1977		.1977	TAX CODE 10-03	SCHOOL	GENERAL	EXEMPT	TOTAL	TAX CODE 10-04	SCHOOL	GENERAL	EXEMPT	TOTAL	SCHOOL	GENERAL	EXEMPT	TOTAL		
SEASIDE UR	.1937		.1937	CLATSOP COUNTY	1.6238		1.6238	CLATSOP COUNTY	1.6238		1.6238	CLATSOP COUNTY	1.6238		1.6238	CLATSOP COUNTY	1.6238		1.6238
SEASIDE ROAD	.2851		.2851	PORT OF ASTORIA	.1256	.0929	2.185	PORT OF ASTORIA	.1256	.0929	2.185	PORT OF ASTORIA	.1256	.0929	2.185	PORT OF ASTORIA	.1256	.0929	2.185
SEASIDE ROAD UR	.0185		.0185	COMM COLLEGE	.7785		.7785	COMM COLLEGE	.7785		.7785	COMM COLLEGE	.7785		.7785	COMM COLLEGE	.7785		.7785
SCHOOL 10	4.1409	.2436	4.3845	4H & EXT SERV	.0534		.0534	4H & EXT SERV	.0534		.0534	4H & EXT SERV	.0534		.0534	4H & EXT SERV	.0534		.0534
SCHOOL 10 L/O	.5200		.5200	NW REGIONAL ESD	.1538		.1538	NW REGIONAL ESD	.1538		.1538	NW REGIONAL ESD	.1538		.1538	NW REGIONAL ESD	.1538		.1538
SCHOOL 10 UR	.2696	.0158	.2854	ROAD 1	1.0175		1.0175	ROAD 1	1.0175		1.0175	ROAD 1	1.0175		1.0175	ROAD 1	1.0175		1.0175
UNION HEALTH	.1282	.2422	.3704	SCHOOL 10	4.9305	.2594	5.1899	SCHOOL 10	4.9305	.2594	5.1899	SCHOOL 10	4.9305	.2594	5.1899	SCHOOL 10	4.9305	.2594	5.1899
UNION HEALTH UR	.0083	.0157	.0240	SCHOOL 10	4.9305	.2594	5.1899	SCHOOL 10	4.9305	.2594	5.1899	SCHOOL 10	4.9305	.2594	5.1899	SCHOOL 10	4.9305	.2594	5.1899
SUNSET PARK	.8713		.8713	SEASIDE RFPD	.0567		.0567	SEASIDE RFPD	.0567		.0567	SEASIDE RFPD	.0567		.0567	SEASIDE RFPD	.0567		.0567
SUNSET PARK UR	.0567		.0567	UNION HEALTH	.1365	.2579	.3944	UNION HEALTH	.1365	.2579	.3944	UNION HEALTH	.1365	.2579	.3944	UNION HEALTH	.1365	.2579	.3944
UR S GRTR	.3327		.3327	SUNSET PARK	.9280		.9280	SUNSET PARK	.9280		.9280	SUNSET PARK	.9280		.9280	SUNSET PARK	.9280		.9280
SUNSET TRANS	.1521		.1521	CLATSOP CO LAW	.7185		.7185	CLATSOP CO LAW	.7185		.7185	CLATSOP CO LAW	.7185		.7185	CLATSOP CO LAW	.7185		.7185
SUNSET TRANS UR	.0099		.0099	SUNSET TRANSPORT	.1620		.1620	SUNSET TRANSPORT	.1620		.1620	SUNSET TRANSPORT	.1620		.1620	SUNSET TRANSPORT	.1620		.1620
BILLING RATE	5.8628	7.0329	.9142	13.8099	BILLING RATE	5.8628	5.3128	.6102	11.7858	BILLING RATE	5.8628	4.8051	.3523	11.0202	BILLING RATE	5.8628	4.8051	.3523	11.0202



TAX CODE 10-05				TAX CODE 10-06				TAX CODE 10-07				TAX CODE 10-08							
SCHOOL	GENERAL	EXEMPT	TOTAL	SCHOOL	GENERAL	EXEMPT	TOTAL	SCHOOL	GENERAL	EXEMPT	TOTAL	SCHOOL	GENERAL	EXEMPT	TOTAL				
CLATSOP COUNTY	1.6238		1.6238	CLATSOP COUNTY	1.6238		1.6238	CLATSOP COUNTY	1.6238		1.6238	CLATSOP COUNTY	1.6238		1.6238				
PORT OF ASTORIA	.1256	.0929	2.185	PORT OF ASTORIA	.1256	.0929	2.185	PORT OF ASTORIA	.1256	.0929	2.185	PORT OF ASTORIA	.1256	.0929	2.185				
COMM COLLEGE	.7785		.7785	COMM COLLEGE	.7785		.7785	COMM COLLEGE	.7785		.7785	COMM COLLEGE	.7785		.7785				
4H & EXT SERV	.0534		.0534	4H & EXT SERV	.0534		.0534	4H & EXT SERV	.0534		.0534	4H & EXT SERV	.0534		.0534				
NW REGIONAL ESD	.1538		.1538	NW REGIONAL ESD	.1538		.1538	NW REGIONAL ESD	.1538		.1538	NW REGIONAL ESD	.1538		.1538				
GEARHART	1.0053	1.4237	2.4290	ROAD 1	1.0175		1.0175	ROAD 1	1.0175		1.0175	ROAD 1	1.0175		1.0175				
GEARHART RD	.0602		.0602	SCHOOL 10	4.9305	.2594	5.1899	SCHOOL 10	4.9305	.2594	5.1899	SCHOOL 10	4.9305	.2594	5.1899				
SCHOOL 10	4.9305	.2594	5.1899	GEARHART FD	.3194		.3194	GEARHART FD	.3194		.3194	GEARHART FD	.3194		.3194				
UNION HEALTH	.1365	.2579	.3944	UNION HEALTH	.1365	.2579	.3944	UNION HEALTH	.1365	.2579	.3944	UNION HEALTH	.1365	.2579	.3944				
SUNSET TRANSPORT	.1620		.1620	SUNSET PARK	.9280		.9280	SUNSET PARK	.9280		.9280	SUNSET PARK	.9280		.9280				
BILLING RATE	5.8628	3.1668	2.0339	11.0635	BILLING RATE	5.8628	5.0847	.6102	11.5577	BILLING RATE	5.8628	4.3760	.7989	11.0377	BILLING RATE	5.8628	4.3760	.7989	11.0377

TAX CODE 10-09				TAX CODE 10-10				TAX CODE 10-11				TAX CODE 10-12							
SCHOOL	GENERAL	EXEMPT	TOTAL	SCHOOL	GENERAL	EXEMPT	TOTAL	SCHOOL	GENERAL	EXEMPT	TOTAL	SCHOOL	GENERAL	EXEMPT	TOTAL				
CLATSOP COUNTY	1.6238		1.6238	CLATSOP COUNTY	1.6238		1.6238	CLATSOP COUNTY	1.6238		1.6238	CLATSOP COUNTY	1.6238		1.6238				
PORT OF ASTORIA	.1256	.0929	2.185	PORT OF ASTORIA	.1256	.0929	2.185	PORT OF ASTORIA	.1256	.0929	2.185	PORT OF ASTORIA	.1256	.0929	2.185				
COMM COLLEGE	.7785		.7785	COMM COLLEGE	.7785		.7785	COMM COLLEGE	.7785		.7785	COMM COLLEGE	.7785		.7785				
NW REGIONAL ESD	.1538		.1538	NW REGIONAL ESD	.1538		.1538	NW REGIONAL ESD	.1538		.1538	NW REGIONAL ESD	.1538		.1538				
CANNON BEACH	.7049	.2649	.9698	CANNON BEACH	.7049	.2649	.9698	CANNON BEACH	.7049	.2649	.9698	CANNON BEACH	.7049	.2649	.9698				
CB ROAD	.2590		.2590	CB ROAD	.2590		.2590	CB ROAD	.2590		.2590	CB ROAD	.2590		.2590				
SCHOOL 10	4.9305	.2594	5.1899	SCHOOL 10	4.9305	.2594	5.1899	SCHOOL 10	4.9305	.2594	5.1899	SCHOOL 10	4.9305	.2594	5.1899				
CB RFPD	.5387	.1887	.7274	CB RFPD	.5387	.1887	.7274	CB RFPD	.5387	.1887	.7274	CB RFPD	.5387	.1887	.7274				
UNION HEALTH	.1365	.2579	.3944	UNION HEALTH	.1365	.2579	.3944	UNION HEALTH	.1365	.2579	.3944	UNION HEALTH	.1365	.2579	.3944				
SUNSET TRANSPORT	.1620		.1620	SUNSET PARK	.9280		.9280	SUNSET PARK	.9280		.9280	SUNSET PARK	.9280		.9280				
BILLING RATE	5.8628	3.5505	1.0638	10.4771	BILLING RATE	5.8628	4.4785	1.0638	11.4051	BILLING RATE	5.8628	5.3040	.7989	11.9657	BILLING RATE	5.8628	5.3040	.7989	11.9657

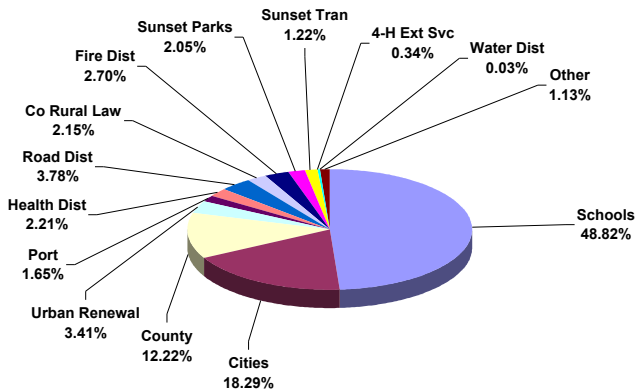
TAX CODE 10-13				TAX CODE 10-14				TAX CODE 10-15				TAX CODE 10-16			
SCHOOL	GENERAL	EXEMPT	TOTAL	SCHOOL	GENERAL	EXEMPT	TOTAL	SCHOOL	GENERAL	EXEMPT	TOTAL	SCHOOL	GENERAL	EXEMPT	TOTAL
CLATSOP COUNTY	1.6238		1.6238	CLATSOP COUNTY	1.6238		1.6238	CLATSOP COUNTY	1.6238		1.6238	CLATSOP COUNTY	1.6238		1.6238
PORT OF ASTORIA	.1256	.0929	2.185	PORT OF ASTORIA	.1256	.0929	2.185	PORT OF ASTORIA	.1256	.0929	2.185	PORT OF ASTORIA	.1256	.0929	2.185
COMM COLLEGE	.7785		.7785	COMM COLLEGE	.7785		.7785	COMM COLLEGE	.7785		.7785	COMM COLLEGE	.7785		.7785
4H & EXT SERV	.0534		.0534	4H & EXT SERV	.0534		.0534	4H & EXT SERV	.0534		.0534	4H & EXT SERV	.0534		.0534
NW REGIONAL ESD	.1538		.1538	NW REGIONAL ESD	.1538		.1538	NW REGIONAL ESD	.1538		.1538	NW REGIONAL ESD	.1538		.1538
ROAD 1	1.0175		1.0175	ROAD 1	1.0175		1.0175</								

CLATSOP COUNTY BILLING RATES BY CODE AREA 2008-09

TAX CODE 10-18				TAX CODE 10-19				TAX CODE 10-20					
SCHOOL	GENERAL	EXEMPT	TOTAL	SCHOOL	GENERAL	EXEMPT	TOTAL	SCHOOL	GENERAL	EXEMPT	TOTAL		
CLATSOP COUNTY	1.6238		1.6238	CLATSOP COUNTY	1.6238		1.6238	CLATSOP COUNTY	1.6238		1.6238		
PORT OF ASTORIA	.1256	.0929	.2185	PORT OF ASTORIA	.1256	.0929	.2185	PORT OF ASTORIA	.1256	.0929	.2185		
COMM COLLEGE	.7785		.7785	COMM COLLEGE	.7785		.7785	COMM COLLEGE	.7785		.7785		
4H & EXT SERV	.0534		.0534	4H & EXT SERV	.0534		.0534	4H & EXT SERV	.0534		.0534		
NW REGIONAL ESD	.1538		.1538	NW REGIONAL ESD	.1538		.1538	NW REGIONAL ESD	.1538		.1538		
ROAD 1	1.0175		1.0175	ROAD 1	1.0175		1.0175	ROAD 1	1.0175		1.0175		
SCHOOL 10	4.9305	.2594	5.1899	SCHOOL 10	4.9305	.2594	5.1899	SCHOOL 10	4.9305	.2594	5.1899		
UNION HEALTH	.1365	.2579	.3944	UNION HEALTH	.1365	.2579	.3944	GEARHART FD	.3194		.3194		
SUNSET PARK	.9280		.9280	CLATSOP CO LAW	.7185		.7185	UNION HEALTH	.1365	.2579	.3944		
CLATSOP CO LAW	.7185		.7185	SUNSET TRANSPORT	.1620		.1620	SUNSET PARK	.9280		.9280		
SUNSET TRANSPORT	.1620		.1620	BILLING RATE	5.8628	3.8373	.6102	10.3103	CLATSOP CO LAW	.7185		.7185	
BILLING RATE	5.8628	4.7653	.6102	11.2383	5.8628	3.8373	.6102	10.3103	SUNSET TRANSPORT	.1620		.1620	
									BILLING RATE	5.8628	5.0847	.6102	11.5577
TAX CODE 10-22				TAX CODE 10-23				TAX CODE 10-27					
CLATSOP COUNTY	1.6238		1.6238	CLATSOP COUNTY	1.6238		1.6238	CLATSOP COUNTY	1.4401		1.4401		
PORT OF ASTORIA	.1256	.0929	.2185	PORT OF ASTORIA	.1256	.0929	.2185	CLATSOP COUNTY L/O	.0900		.0900		
COMM COLLEGE	.7785		.7785	COMM COLLEGE	.7785		.7785	CLATSOP COUNTY UR	.0937		.0937		
4H & EXT SERV	.0534		.0534	4H & EXT SERV	.0534		.0534	PORT OF ASTORIA	.1180	.0873	.2053		
NW REGIONAL ESD	.1538		.1538	NW REGIONAL ESD	.1538		.1538	PORT OF ASTORIA UR	.0076	.0056	.0132		
ROAD 1	1.0175		1.0175	ROAD 1	1.0175		1.0175	COMM COLLEGE	.7310		.7310		
SCHOOL 10	4.9305	.2594	5.1899	SCHOOL 10	4.9305	.2594	5.1899	COMM COLLEGE UR	.0475		.0475		
NEHALEM RFPD	.0064		.0064	UNION HEALTH	.1365	.2579	.3944	4H & EXT SERV	.0502		.0502		
CARE CENTER	.1763		.1763	SUNSET PARK	.9280		.9280	4H & EXT SERV UR	.0032		.0032		
SUNSET PARK	.9280		.9280	CLATSOP CO LAW	.7185		.7185	NW REGIONAL ESD	.1444		.1444		
CLATSOP CO LAW	.7185		.7185	SUNSET TRANSPORT	.1620		.1620	NW REGIONAL ESD UR	.0094		.0094		
SUNSET TRANSPORT	.1620		.1620	BILLING RATE	5.8628	4.7653	.6102	11.2383	SEASIDE	2.9759	.3040	3.2799	
BILLING RATE	5.8628	4.8115	.3523	11.0266	5.8628	4.7653	.6102	11.2383	SEASIDE L/O	.1977		.1977	
									SEASIDE UR	.1937		.1937	
									SEASIDE ROAD	.2851		.2851	
									SEASIDE ROAD UR	.0185		.0185	
									SCHOOL 10	4.1409	.2436	4.3845	
									SCHOOL 10 L/O	.5200		.5200	
									SCHOOL 10 UR	.2696		.2696	
									UNION HEALTH	.1282	.2422	.3704	
									UNION HEALTH UR	.0083	.0157	.0240	
									SUNSET PARK	.8713		.8713	
									SUNSET PARK UR	.0567		.0567	
									UR S GRTR	.3327		.3327	
									SUNSET TRANS	.1521		.1521	
									SUNSET TRANS UR	.0099		.0099	
									BILLING RATE	5.8628	7.0329	.9142	13.8099
TAX CODE 30-05				TAX CODE 30-06				TAX CODE 30-08					
CLATSOP COUNTY	1.6238		1.6238	CLATSOP COUNTY	1.6238		1.6238	CLATSOP COUNTY	1.6238		1.6238		
PORT OF ASTORIA	.1256	.0929	.2185	PORT OF ASTORIA	.1256	.0929	.2185	PORT OF ASTORIA	.1256	.0929	.2185		
COMM COLLEGE	.7785		.7785	COMM COLLEGE	.7785		.7785	COMM COLLEGE	.7785		.7785		
4H & EXT SERV	.0534		.0534	4H & EXT SERV	.0534		.0534	4H & EXT SERV	.0534		.0534		
NW REGIONAL ESD	.1538		.1538	NW REGIONAL ESD	.1538		.1538	NW REGIONAL ESD	.1538		.1538		
ROAD 1	1.0175		1.0175	ROAD 1	1.0175		1.0175	ROAD 1	1.0175		1.0175		
SCHOOL 30	4.5902	.9925	5.5827	SCHOOL 30	4.5902	.9925	5.5827	SCHOOL 30	4.5902	.9925	5.5827		
CARE CENTER	.1763		.1763	WARRENTON FD	1.0054		1.0054	WARRENTON FD	1.0054		1.0054		
CLATSOP CO LAW	.7185		.7185	CARE CENTER	.1763		.1763	CARE CENTER	.1763		.1763		
SUNSET TRANSPORT	.1620		.1620	CLATSOP CO LAW	.7185		.7185	CLATSOP CO LAW	.7185		.7185		
BILLING RATE	5.5225	3.8771	1.0854	10.4850	5.5225	4.8825	1.0854	11.4904	SUNSET TRANSPORT	.1620		.1620	
									BILLING RATE	5.5225	4.8825	1.0854	11.4904
TAX CODE 30-09				TAX CODE 30-10				TAX CODE 6J-01					
CLATSOP COUNTY	1.6238		1.6238	CLATSOP COUNTY	1.6238		1.6238	CLATSOP COUNTY	1.6238		1.6238		
PORT OF ASTORIA	.1256	.0929	.2185	PORT OF ASTORIA	.1256	.0929	.2185	PORT OF ASTORIA	.1256	.0929	.2185		
COMM COLLEGE	.7785		.7785	COMM COLLEGE	.7785		.7785	COMM COLLEGE	.7785		.7785		
4H & EXT SERV	.0534		.0534	4H & EXT SERV	.0534		.0534	4H & EXT SERV	.0534		.0534		
NW REGIONAL ESD	.1538		.1538	NW REGIONAL ESD	.1538		.1538	NW REGIONAL ESD	.1538		.1538		
ROAD 1	1.0175		1.0175	ROAD 1	1.0175		1.0175	ROAD 1	1.0175		1.0175		
SCHOOL 30	4.5902	.9925	5.5827	WARRENTON UR	0.0300	2.4889	4.8939	SCHOOL 6J	4.6062	1.0175	6.397		
CARE CENTER	.1763		.1763	SCHOOL 30	.9925	0.0083	0.0383	CARE CENTER	.1763		.1763		
CLATSOP CO LAW	.7185		.7185	CARE CENTER	.1763		.1763	CLATSOP CO LAW	.7185		.7185		
SUNSET TRANSPORT	.1620		.1620	SUNSET TRANSPORT	.1620		.1620	SUNSET TRANSPORT	.1620		.1620		
BILLING RATE	5.5225	3.8771	1.0854	10.4850	5.5225	4.5761	3.5826	13.6812	BILLING RATE	5.5385	3.8771	.7326	10.1482
TAX CODE 6J-02				TAX CODE 6J-04				TAX CODE 6J-05					
CLATSOP COUNTY	1.6238		1.6238	CLATSOP COUNTY	1.6238		1.6238	CLATSOP COUNTY	1.6238		1.6238		
PORT OF ASTORIA	.1256	.0929	.2185	PORT OF ASTORIA	.1256	.0929	.2185	PORT OF ASTORIA	.1256	.0929	.2185		
COMM COLLEGE	.7785		.7785	COMM COLLEGE	.7785		.7785	COMM COLLEGE	.7785		.7785		
4H & EXT SERV	.0534		.0534	4H & EXT SERV	.0534		.0534	4H & EXT SERV	.0534		.0534		
NW REGIONAL ESD	.1538		.1538	NW REGIONAL ESD	.1538		.1538	NW REGIONAL ESD	.1538		.1538		
ROAD 1	1.0175		1.0175	ROAD 1	1.0175		1.0175	ROAD 1	1.0175		1.0175		
SCHOOL 6J	4.6062	.6397	5.2459	SCHOOL 6J	4.6062	.6397	5.2459	SCHOOL 6J	4.6062	.6397	5.2459		
W-WAUNA RFPD	1.9226		1.9226	W-WAUNA RFPD	1.9226		1.9226	CARE CENTER	.1763		.1763		
CARE CENTER	.1763		.1763	CARE CENTER	.1763		.1763	CLATSOP CO LAW	.7185		.7185		
CLATSOP CO LAW	.7185		.7185	CLATSOP CO LAW	.7185		.7185	SUNSET TRANSPORT	.1620		.1620		
SUNSET TRANSPORT	.1620		.1620	SUNSET TRANSPORT	.1620		.1620	BILLING RATE	5.5385	3.8771	.7326	10.1482	
BILLING RATE	5.5385	5.7997	.7326	12.0708	5.5385	5.7997	.7326	12.0708					
TAX CODE 6J-10				TAX CODE 6J-11				TAX CODE 6J-12					
CLATSOP COUNTY	1.6238		1.6238	CLATSOP COUNTY	1.6238		1.6238	CLATSOP COUNTY	1.6238		1.6238		
PORT OF ASTORIA	.1256	.0929	.2185	PORT OF ASTORIA	.1256	.0929	.2185	PORT OF ASTORIA	.1256	.0929	.2185		
COMM COLLEGE	.7785		.7785	COMM COLLEGE	.7785		.7785	COMM COLLEGE	.7785		.7785		
4H & EXT SERV	.0534		.0534	4H & EXT SERV	.0534		.0534	4H & EXT SERV	.0534		.0534		
NW REGIONAL ESD	.1538		.1538	NW REGIONAL ESD	.1538		.1538	NW REGIONAL ESD	.1538		.1538		
ROAD 1	1.0175		1.0175	ROAD 1	1.0175		1.0175	ROAD 1	1.0175		1.0175		
SCHOOL 6J	4.6062	.6397	5.2459	SCHOOL 6J	4.6062	.6397	5.2459	SCHOOL 6J	4.6062	.6397	5.2459		
W-WAUNA RFPD	1.9226		1.9226	CARE CENTER	.1763		.1763	CLATSOP CO LAW	.7185		.7185		
CARE CENTER	.1763		.1763	CLATSOP CO LAW	.7185		.7185	CARE CENTER	.1763		.1763		
CLATSOP CO LAW	.7185		.7185	SUNSET TRANSPORT	.1620		.1620	CLATSOP CO LAW	.7185		.7185		
SUNSET TRANSPORT	.1620		.1620	BILLING RATE	5.5385	3.8771	.7326	10.1482	SUNSET TRANSPORT	.1620		.1620	
BILLING RATE	5.5385	5.7997	0.7326	12.0708	5.5385	5.5969	.7326	11.8680	BILLING RATE	5.5385	5.5969	.7326	11.8680

CLATSOP COUNTY BILLING RATES BY CODE AREA 2008-09

<u>TAXING DISTRICTS</u>	<u>ASSESSED VALUE</u>	<u>OFFSET</u>	<u>BILLING RATE</u>	<u>VALUE TO CALCULATE RATE</u>	<u>TAXES IMPOSED</u>	<u>M5 LOSS *</u>
CLATSOP COUNTY	4,749,792,708		1.5338	4,643,008,186	7,112,014.27	9,532.26
LOCAL OPTION	4,749,792,708		.0900	4,750,212,186	420,393.41	7,125.78
PORT OF ASTORIA	4,749,792,708		.2185	4,643,008,186	1,014,053.88	781.50
CLATSOP AMBULANCE DISTRICT	4,749,792,708		.0000	4,643,008,186	0.00	0.00
SUNSET EMPIRE PARK & RECREATION	1,417,503,245		.9280	1,361,920,337	1,263,786.17	99.75
4H & EXTENSION SERVICE	4,072,327,893		.0534	3,965,543,371	211,550.59	332.26
CLATSOP COUNTY RURAL LAW	1,839,472,953		.7185	1,839,892,431	1,321,891.80	71.05
SUNSET EMPIRE TRANSPORTATION	4,749,792,708		.1620	4,643,008,186	751,257.86	1,007.73
CITIES						
CITY OF ASTORIA	609,550,049		8.7037	564,216,308	4,861,775.55	49,125.37
CITY OF CANNON BEACH	677,464,815		.9698	677,464,815	657,005.48	0.00
CITY OF GEARHART	367,337,151		2.4290	367,337,151	892,262.55	0.00
CITY OF SEASIDE	910,369,948		3.1696	854,720,824	2,708,839.42	330.26
LOCAL OPTION	910,369,948		.5017	910,369,948	456,664.94	67.58
CITY OF WARRENTON	345,579,792		2.1322	339,376,585	723,644.64	2.55
LOCAL OPTION	345,579,792		2.8000	345,579,792	967,671.53	2.76
ROADS						
ROAD DISTRICT #1	1,839,472,953		1.0175	1,839,892,431	1,871,989.15	100.62
ASTORIA ROAD	609,550,049		.0000	564,216,380	0.00	0.00
CANNON BEACH ROAD	677,464,815		.2590	677,464,815	175,463.41	0.00
GEARHART ROAD	367,337,151		.0602	367,337,151	22,113.41	0.00
SEASIDE ROAD	910,369,948		.3036	854,720,824	259,514.67	31.64
WARRENTON ROAD	345,579,792		.0000	339,376,585	0.00	0.00
SCHOOL DISTRICTS						
CLATSOP COMMUNITY COLLEGE	4,749,792,708		.7785	4,643,008,186	3,559,546.18	55,181.08
NORTHWEST ESD	4,749,792,708		.1538	4,643,008,186	703,300.97	10,902.43
ASTORIA SCHOOL #1	904,393,120		7.1929	859,059,451	6,130,075.11	49,147.27
KNAPPA SCHOOL #4	187,409,919		6.7607	187,409,919	1,257,408.73	9,613.87
CLATSKANIE SCHOOL #6J	559,546,415		5.2459	559,546,415	2,704,771.99	230,552.45
JEWELL SCHOOL #8	100,259,222		3.7690	100,612,484	379,202.41	6.38
SEASIDE SCHOOL #10	2,569,611,090		4.6699	2,514,028,182	11,727,766.80	12,549.33
LOCAL OPTION	2,569,611,090		.5200	2,569,677,306	1,287,308.50	48,924.19
WARRENTON-HAMMOND #30	428,572,942		4.5902	422,351,735	1,911,396.14	27,292.95
LOCAL OPTION	428,572,942		.9925	428,572,942	425,358.59	0.00
FIRE DISTRICTS						
CANNON BEACH RFPD	825,285,792		.7274	825,285,792	600,313.45	0.00
CLATSKANIE RFPD	6,826,609		1.7198	6,826,609	11,721.87	18.54
ELSIE-VINEMAPLE RFPD	44,625,723		1.3009	44,851,656	58,346.34	1.13
GEARHART RFPD	297,114,001		.3194	297,114,001	94,897.50	0.84
HAMLET RFPD	23,884,894		1.2429	23,884,894	29,686.49	0.00
JOHN DAY-FERNHILL RFPD	27,798,167		1.1763	27,798,167	32,698.54	0.26
K-S-B RFPD	175,052,357		1.5533	175,052,357	271,908.49	0.27
LEWIS & CLARK RFPD	135,131,040		1.9928	135,131,040	269,146.28	143.08
MIST-BIRKENFELD RFPD	21,861,443		2.0875	21,861,443	45,635.33	0.41
NEHALEM RFPD	1,496,139		.0064	1,496,139	9.60	0.00
OLNEY-WALLUSKI FIRE/RESCUE	74,525,511		1.1919	74,525,511	88,826.85	0.10
SEASIDE RFPD	54,061,938		.5475	54,061,938	29,598.85	0.00
WARRENTON RFPD	76,631,234		1.0054	76,631,234	77,020.94	24.09
WESTPORT-WAUNA RFPD	28,365,685		1.9226	28,365,685	54,534.87	0.87
HEALTH DISTRICTS						
CLATSOP CARE CENTER	2,195,873,790		.1763	2,144,738,392	377,073.24	1,076.71
UNION HEALTH DISTRICT	2,553,918,918		.3944	2,498,269,794	985,402.61	14.66
WATER DISTRICTS						
ARCH CAPE DOMESTIC WATER	94,625,541		.0000	94,625,541	0.00	0.00
BURNSIDE WATER	13,280,603		.0000	13,280,603	0.00	0.00
FALCON COVE BEACH WATER	17,436,959		.9241	17,436,959	16,113.27	0.00
SUNSET LAKE WATER	31,266,242		.0000	31,266,242	0.00	0.00
WAUNA WATER	9,301,191		.0000	9,301,191	0.00	0.00
WICKIUP WATER	85,154,546		.0000	85,154,546	0.00	0.00
SANITARY DISTRICT						
ARCH CAPE SANITARY DISTRICT	116,452,175		.0000	116,452,175	0.00	0.00
MILES CROSSING SANITARY SEWER DISTRICT	42,123,861		.0000	42,123,861	0.00	0.00
SHORELINE SANITARY	22,603,024		.0000	22,603,024	0.00	0.00
WESTPORT SEWER DISTRICT	7,536,585		.0000	7,536,585	0.00	0.00
SUBTOTAL					58,820,962.77	514,062.02



ADDITIONAL TAXES/PENALTIES	4,302,209.93	
URBAN RENEWALS	2,103,998.86	10,051.06
OTHER SPECIAL ASSESSMENTS	697,960.51	6,536.25
LESS: STATE FISH & WILDLIFE	(4,086.84)	
GRAND TOTAL	65,921,045.23	530,649.33

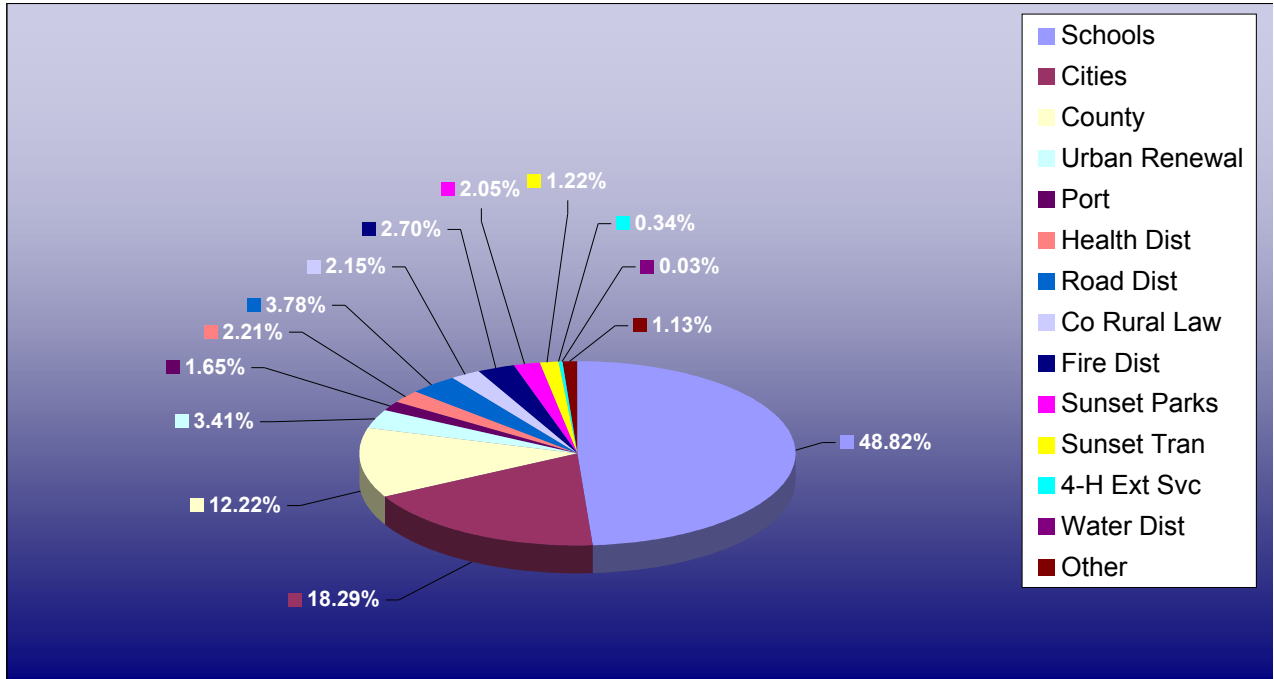
I, Betsy Moes, Director of Assessment and Taxation for Clatsop County, Oregon do hereby certify that this summary is correct according to the records in my office.

Dated: October 7, 2008

BETSY MOES, Director Clatsop County Assessment/Taxation

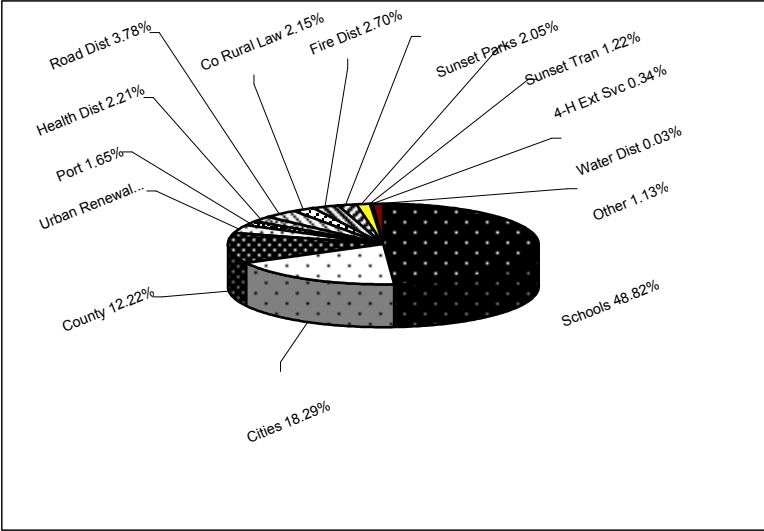
*Ballot Measures 5 and 50 limit the amount of property taxes that can be assessed against any individual property.

Schools	Cities	County	Urban Renewal	Port	Health Dist
30,086,135.42	11,267,864.11	7,532,407.68	2,103,998.86	1,014,053.88	1,362,475.85



Road Dist	Co Rural Law	Fire Dist	Sunset Parks	Sunset Tran	4-H Ext Svc	Water Dist
2,329,080.64	1,321,891.80	1,664,345.40	1,263,786.17	751,257.86	211,550.59	16,113.27

Renewal
 Dist
 st
 Law
 Parks
 Tran
 Svc
 st



Other
697,960.51